







LEGEND

	Order limits
	Land not included in the Order limits
Agricultural Land Classification (ALC)	
	Grade 2
	Grade 3
	Grade 4
	Urban

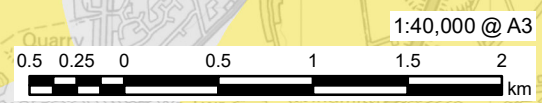
NOTES
Reproduced from Ordnance Survey digital map data © Crown copyright 2024. All rights reserved. Licence number 0100031673. © Natural England copyright. Contains Ordnance Survey data © Crown copyright and database right 2023.

ISSUE PURPOSE
Environmental Statement

PROJECT NUMBER
60698207

FIGURE TITLE
Predicted Agricultural Land Classification

FIGURE NUMBER
Figure 12-4



This drawing has been prepared for the use of AECOM's client. It may not be used, modified, reproduced or relied upon by third parties, except as agreed by AECOM or as required by law. AECOM accepts no responsibility, and denies any liability whatsoever, to any party that uses or relies on this drawing without AECOM's express written consent. Do not scale this document. All measurements must be obtained from the stated dimensions.